



DROWNED CITY

HURRICANE
KATRINA
& NEW ORLEANS



WRITTEN
& ILLUSTRATED BY
DON BROWN



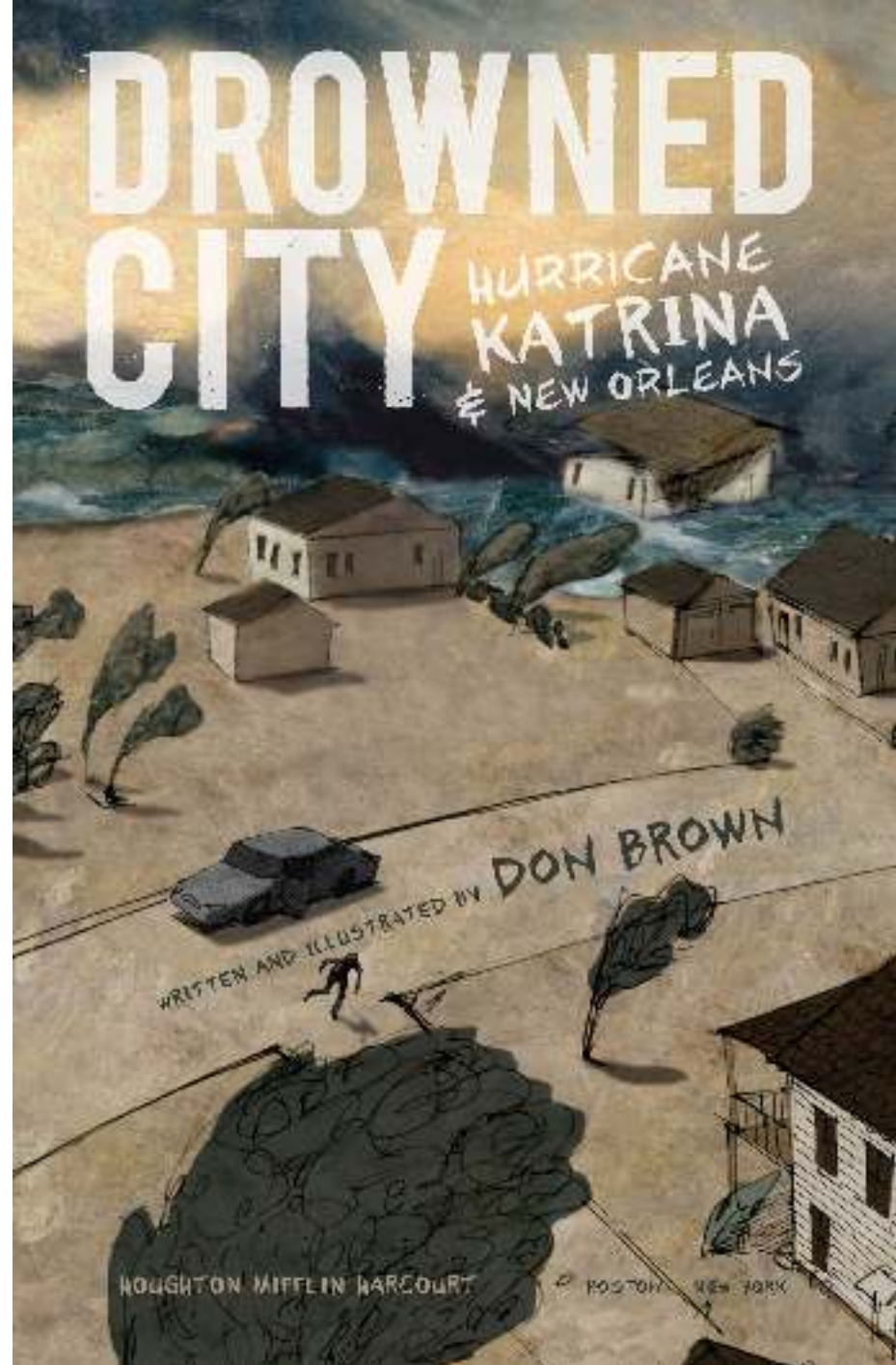
DROWNED CITY

HURRICANE
KATRINA
& NEW ORLEANS

WRITTEN AND ILLUSTRATED BY DON BROWN


NOUGHTON MIFFLIN HARCOURT

BOSTON NEW YORK




Early August, 2005

A SWIRL OF UNREMARKABLE WIND LEAVES AFRICA AND BREEZES TOWARD THE AMERICAS. IT DRAWS ENERGY FROM WARM ATLANTIC WATER AND GROWS IN SIZE.





FROM A SHUDES OF FOUL WEATHER IT BECOMES A NASTY TROPICAL STORM, AND THEN ERUPTS INTO A VICIOUS HURRICANE WITH HOWLING WINDS, PH-WHEELING COUNTERCLOCKWISE. AS IT DOES WITH ALL BIG STORMS, THE NATIONAL HURRICANE CENTER IN MIAMI, FLORIDA, ASSIGNS IT A NAME: KATRINA.





HURRICANE KATRINA SLICES ACROSS FLORIDA. ALTHOUGH IT IS ONLY A CATEGORY 1 HURRICANE—THE LEAST STRONG—KATRINA KILLS SIX PEOPLE, LEAVES A HALF MILLION WITHOUT POWER, AND DRENCHES ITS PATH WITH A FOOT AND A HALF OF WATER.



KATRINA CAREENS INTO THE GULF OF MEXICO, DRAWING UP EIGHTY FIVE DEGREE WATER THAT MULTIPLIES ITS STRENGTH. BY AUGUST 26, IT IS THE MOST CATASTROPHIC OF HURRICANES, A CATEGORY 5, WITH ROARING 155 MPH WINDS AND IT IS SWIRLING DIRECTLY AT NEW ORLEANS, LOUISIANA.

ALONG WITH A MAJOR EARTHQUAKE IN SAN FRANCISCO AND A TERRORIST ATTACK ON NEW YORK CITY, DISASTER EXPERTS MOST FEAR A DEVASTATING HURRICANE STRIKING THE LOW LYING LOUISIANA CITY. IT DEPENDS ON LEVEES AND PUMPS TO KEEP IT DRY EVEN IN THE DRIEST OF TIMES.



WHEN I HAVE A NIGHTMARE, IT'S A HURRICANE IN NEW ORLEANS.






ON THE MORNING OF AUGUST 16, THE NATIONAL WEATHER SERVICE ANNOUNCES THAT KATRINA WILL HIT NEW ORLEANS IN TWENTY-FOUR HOURS.

AS IT CROSSES THE GULF OF MEXICO, THE WHIRLING STORM CREATES AN AIR PRESSURE IN ITS CENTER, OR EYE, THAT LIFTS THE OCEAN'S SURFACE INTO A KIND OF MASSIVE BUBBLE. WHEN THIS BUBBLE IS COUPLED WITH THE WATER DRIVEN AHEAD OF IT BY KATRINA'S HIGH WINDS, NEW ORLEANS FACES A SURGE OF HIGH WATER THAT WILL BE TWENTY-FIVE FEET ABOVE NORMAL.

SIRENS, BULLHORNS, CHURCH SERMONS, AND RADIO AND TV SOUND THE ALARM. MANY OF THE 1.2 MILLION PEOPLE LIVING IN NEW ORLEANS AND ITS SURROUNDING SUBURBS, KNOWN AS PARISHES, FLEE.



PEOPLE WHO ARE FORTUNATE TO HAVE A CAR JAM THE HIGHWAYS, AND TRAFFIC CRAWLS. ONE FAMILY SPENDS TEN HOURS TRAVELING ONLY SEVENTY MILES. STILL, APPROXIMATELY 80 PERCENT OF RESIDENTS EVACUATE, WHICH IS A REMARKABLE SUCCESS.

BUT ABOUT 300,000 PEOPLE STILL REMAIN. NEW ORLEANS'S MAYOR, RAY NAGIN, ISSUES A MANDATORY EVACUATION ORDER SUNDAY MORNING, BUT IT IS TOO LATE: THE POLICE ARE IN NO POSITION TO ENFORCE IT.



OTHERS STAY BECAUSE THEY FEAR LEAVING.

I'M JUST MORE COMFORTABLE STAYING AT HOME THAN GOING SOMEWHERE WHERE I DON'T KNOW ANYBODY.



SOME PEOPLE WHO REMAIN HAVE STAYED OUT OF STUBBORNNESS.


COME ON THEN, STORM. BRING ME WHAT YOU GOT. LET'S SEE WHO WINS.





BUT MOST WHO STAY ARE WITHOUT A MEANS OF ESCAPE, HAVING NEITHER A CAR NOR THE MONEY TO BUY A RIDE OUT OF TOWN.

THREE HUNDRED AND SIXTY CITY BUSES ARE AVAILABLE TO FERRY PEOPLE TO SAFETY, BUT THEY ARE NOWHERE TO BE SEEN.



WE OFFERED . . . TO TAKE EVACUEES OUT OF HARM'S WAY. THE CITY DECLINED.

TGV TRAINS LEAVE NEW ORLEANS EMPTY.

Monday, August 29

THE HURRICANE'S STRENGTH SLIPS FROM CATEGORY 5 TO CATEGORY 3. BUT IT IS STILL A MONSTER, MEASURING FOUR HUNDRED MILES ACROSS, WITH 131-MPH WINDS. AT THE LAST MOMENT, KATRINA "WOBBLES" AND STEERS A BIT EAST OF NEW ORLEANS, SPARING THE CITY A DIRECT HIT.







HURRICANE KATRINA CRASHES ASHORE AT 8:30 A.M.



IT'S ONE SWEEP OVER THE SMALL FISHING TOWN OF RURAS, LOUISIANA,




AND ERASES IT.




THE TOWNSPEOPLE HAVE ALL EVACUATED

AND NO ONE DIES.





ALONG THE COASTLINE IN MISSISSIPPI, A TWENTY-SEVEN FOOT HIGH STORM SURGE FLOODS SIX MILES OVERLAND AND TWELVE MILES UP WATERWAYS.




TWO HUNDRED AND THIRTY ONE PEOPLE DIE.

IN ALABAMA, HOMES ARE DESTROYED,

IT'S COMPLETE
DEVASTATION.

A DRILLING PLATFORM DISLODGED AND
WEDGES BENEATH A HIGHWAY BRIDGE



IN NEW ORLEANS, FEROCIOUS WHIPS BLOW THE GLASS OUT OF SKYSCRAPER WINDOWS, SUCKING THE CONTENTS OF THEIR ROOMS INTO THE SKY.



THE HURRICANE'S STORM SURGE FORCES WATER UP THE MISSISSIPPI RIVER, THROUGH CANALS AND WATERWAYS, AND INTO LAKE PONTCHARTRAIN.

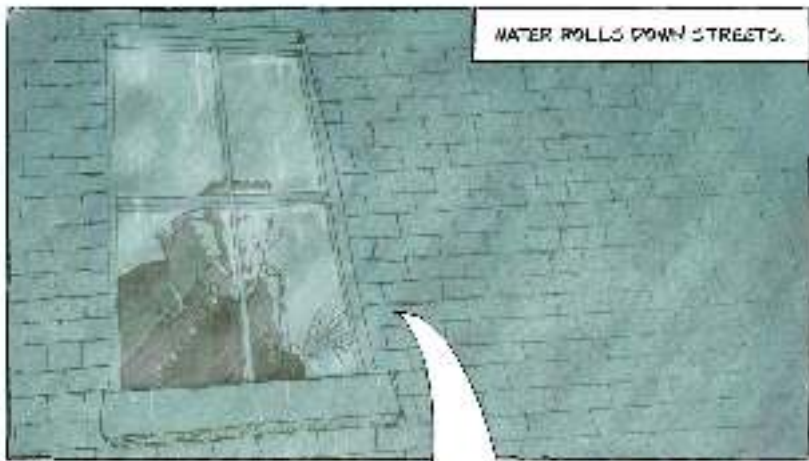


THE CONSEQUENCES ARE ENORMOUS. WATER FROM WAVES OVERFLOWING THE LEVEES CAN BE REMOVED BY THE CITY'S ENORMOUS PUMPS, BUT BROKEN LEVEES MEANS FLOODING BEYOND THE PUMP'S STRENGTH, AND IT WILL CONTINUE—A MILLION GALLONS OF WATER A MINUTE—UNTIL THE HOLES ARE PLUGGED OR THE WATER IN THE CITY IS EQUAL TO THE SURFACE HEIGHT OF THE SURROUNDING LAKE AND CANALS.






WATER ROLLS DOWN STREETS.



I DON'T KNOW WHAT'S HAPPENING, BUT THERE ARE CARS FLOATING DOWN [THE] AVENUE—IT LOOKS LIKE A RIVER.



sample content of Drowned City: Hurricane Katrina and New Orleans (Ala Notable Children's Books. Older Readers)

- [Palomino.pdf, azw \(kindle\)](#)
- [download Ragnarok: The End of the Gods.pdf](#)
- [Down to the Sea.pdf, azw \(kindle\), epub, doc, mobi](#)
- [download Sewing Machine Secrets: The Insider's Guide to Mastering Your Machine.pdf, azw \(kindle\)](#)
- [A Pedigree to Die For \(Melanie Travis, Book 1\).pdf](#)

- <http://patrickvincitore.com/?ebooks/Palomino.pdf>
- <http://flog.co.id/library/Resurrection--Forgotten-Realms--R-A--Salvatore-s-War-of-the-Spider-Queen--Book-6-.pdf>
- <http://dadhoc.com/lib/Richard-the-Third.pdf>
- <http://conexdx.com/library/High-Blood-Pressure--Natural-Self-help-for-Hypertension--including-60-recipes--Eat-to-Beat-.pdf>
- <http://berttrotman.com/library/Bend-Sinister.pdf>