

INSIGHT  GUIDES

EXPLORE

AMSTERDAM



INSIGHT  GUIDES

EXPLORE

AMSTERDAM



How To Use This E-Book

This **Explore Guide** has been produced by the editors of Insight Guides, whose books have set the standard for visual travel guides since 1970. With top-quality photography and authoritative recommendations, these guidebooks bring you the very best routes and itineraries in the world's most exciting destinations.

Best Routes

The routes in this book provide something to suit all budgets, tastes and trip lengths. As well as covering the destination's many classic attractions, the itineraries track lesser-known sights, and there are also excursions for those who want to extend their visit outside the city. The routes embrace a range of interests, so whether you are an art fan, a gourmet, a history buff or have kids to entertain, you will find an option to suit.

We recommend reading the whole of a route before setting out. This should help you to familiarise yourself with it and enable you to plan where to stop for refreshments – options are shown in the 'Food and Drink' box at the end of each tour.

Introduction

The routes are set in context by this introductory section, giving an overview of the destination to set the scene, plus background information on food and drink, shopping and more, while a succinct history timeline highlights the key events over the centuries.

Directory

Also supporting the routes is a Directory chapter, with a clearly organised A–Z of practical information, our pick of where to stay while you are there and select restaurant listings; these eateries complement the more low-key cafés and restaurants that feature within the routes and are intended to offer a wider choice for evening dining. Also included here are some nightlife listings, and our recommendations for books and films about the destination.

Getting around the e-book

In the Table of Contents and throughout this e-book you will see hyperlinked references. Just tap a hyperlink once to skip to the section you would like to read. Practical information and listings are also hyperlinked, so as long as you have an external connection to the internet, you can tap a link to go directly to the website for more information.

Maps

All key attractions and sights mentioned in the text are numbered and cross-referenced to high-quality maps. Wherever you see the reference [map] just tap this to go straight to the related map. You can also double-tap any map for a zoom view.



Images



You'll find hundreds of beautiful high-resolution images that capture the essence of the destination.

Simply double-tap on an image to see it full-screen.

© 2016 Apa Digital (CH) AG and Apa Publications (UK) Ltd

Legend

-  Start of tour
-  Tour and route direction

-  Recommended sight
-  Recommended restaurant or café

City Maps

-  Place of interest
-  Tourist information
-  Statue / monument
-  Main post office
-  Bus station
-  Theatre
-  Cathedral or church
-  Main library
-  Beach
-  Ferry route
-  City wall
-  Urban area
-  Notable building
-  Hotel
-  Pedestrian area
-  Shop / market
-  Park
-  Transport hub

Regional Maps



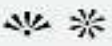











-  Place of interest
-  Chateau / Castle
-  Airport
-  Lighthouse
-  Monastery
-  Viewpoint
-  Ancient site
-  Peak
-  Crater
-  Cave
-  Cable car
-  Railway
-  Funicular railway
-  Urban area
-  Marsh
-  National park
-  International boundary
-  State / Province boundary

Table of Contents

How To Use This E-Book

Recommended Routes For...

Art Lovers

Escaping the Crowds

Families

History Buffs

Music Lovers

Night Owls

Rainy Days

Seaside fun

Explore Amsterdam

GEOGRAPHY

HISTORY

The Golden Age

Population explosion

Loss of empire

World War I and World War II

Post-war period

Twenty-first century challenges

CLIMATE

POPULATION

LOCAL CUSTOMS

POLITICS AND ECONOMICS

Food and Drink

Local cuisine

Fish

Cheese

Desserts

Where to eat

Street food

Eetcafés

Ethnic restaurants

Fine dining

Attractions

Drinks

Beer

Jenever

Shopping

SHOPPING AREAS

Kalverstraat

Pieter Cornelisz Hoofstraat

Leidsestraat

Markets

DUTCH PRODUCTS

Diamonds

History: Key Dates

The Founding of the City

The Golden Age

Invasions

Today's Amsterdam

The Golden Age Canals

CANALS

Market Square

Anne Frank Huis

WESTERKERK

Nine Little Streets

Patrician residences

The Principal Squares

The Dam

Church of Coronations

The Amsterdam Museum

Browsing through Books

Begijnhof

Rembrandtplein

Art and Antiques

Cafés for People-watching

The Museum Quarter

The Rijksmuseum

The Night Watch

Museumplein

Concertgebouw

Modern Art

Van Gogh Museum

Designer Clothes

Vondelpark

The Old Centre (The Wallen)

The Old Stock Exchange

The Grand

Marijuana Museum

The Zoo District

Hortus Botanicus

Artis Royal Zoo

Tropenmuseum

The Harbour

Centraal Station

River Traffic

Scheepvaart Museum

Nemo

The Canals by Canal Bike

Side-canals

Amsterdam by Tram

Magna Plaza

The Museum Quarter

Into the Suburbs

Return Journey

By Bicycle along the River Amstel

Magere Brug

Martin Luther King Park

Return Ride

The Jordaan

The Jordaan

Brouwersgracht

True Amsterdammers

Café Stop

The Jewish Quarter

Waterlooplein

'Stop the Stopera'

Jewish Historical Museum

Portuguese Synagogue

Rembrandt House Museum

Amsterdamse Bos

Amsterdamse Bos

The Rowing Course

Open-air theatre

Leidseplein

Leidseplein

The Casino

The American Hotel

Melkweg

Music Clubs

Rembrandtplein

Tuschinski Cinema

Rembrandtplein cafés

Red-Light District

Oude Kerk

Oudezijds Voorburgwal

Haarlem and Zandvoort

Haarlem Station

Waalse Kerk

The River Spaarne

Teylers Museum

Sint-Bavokerk

Frans Hals Museum

Archaeological Museum

The beach

Amsterdamse Waterleidingduinen

The IJsselmeer by bike

The IJsselmeer lake

Uitdam

Volendam and Edam

Hoorn

The Hague

Den Haag

Mauritshuis

Houses of Parliament

Noordeinde Palace

International Court of Justice

Scheveningen

Accommodation

The Centre

The East

The West

The South

North of the Centre

Haarlem and Zandvoort

The Hague

Restaurants

The Centre

The East

The West

The South

Haarlem and Zandvoort

The Hague

Nightlife

Music, theatre and dance

Nightlife

A-Z

A

Age restrictions

Budgeting

C

Children

Climate

Clothing

Crime and safety

Customs

D

Disabled travellers

E

Electricity

Embassies and consulates

Consulates in Amsterdam

Emergencies

Etiquette

F

Festivals and events

March

April

May

June

August

September

October

November

December

G

Gay/Lesbian Travellers

H

Health

Emergency help

EU citizens

Pharmacies

Hours and holidays

Opening hours

Public Holidays:

I

Internet facilities

L

Language

M

Media

Print media

Radio

Television

English-language publications

Money

Currency

Credit cards

Cash machines

Tipping

Taxes

P

Post

R

Religion

S

Smoking

T

Telephones

International dialling codes:

Time zones

Toilets

Tourist information

Tours and guides

Transport

Arrival by air

Arrival by train

Arrival by sea

Public transport

Driving

V

Visas and passports

W

Weights and measures

Women travellers

Books and Film

Books

Non-fiction

Crime fiction

Fiction

Film

RECOMMENDED ROUTES FOR...



ART LOVERS

With three outstanding art museums (the Van Gogh, the Stedelijk and the Rijksmuseum), Amsterdam's Museum Quarter ([route 3](#)) matches any in the world, while Rembrandt's House can be found in the Jewish Quarter ([route 11](#)).

NBTC



ESCAPING THE CROWDS

It's easy to escape the city by taking a bike north along the coast ([route 17](#)) across what used to be the Zuiderzee, or heading south to the wooded park, the Amsterdamse Bos ([route 12](#)).

iStock



FAMILIES

See the zoo and the Tropenmuseum Junior in the Zoo District ([route 5](#)), or the NEMO Science Centre and the Maritime Museum around the harbour ([route 6](#)).

Greg Gladman/Apa Publications



HISTORY BUFFS

The Old Centre ([route 4](#)) includes the old Stock Exchange and Oude Kerk, while the canals of the 16th- and 17th-century Golden Age can be strolled along on [route 1](#).

Greg Gladman/Apa Publications



MUSIC LOVERS

Lovers of classical music should check the concerts on at the Concertgebouw ([route 3](#)), while rock fans will want to see who's playing at the Melkweg, one of the city's top music clubs ([route 13](#)).

Greg Gladman/Apa Publications



NIGHT OWLS

The Leidseplein ([route 13](#)) and Rembrandtplein ([route 14](#)) offers bars and nightclubs galore, while the Red-Light District provides other entertainment for the broad-minded ([route 15](#)).

Greg Gladman/Apa Publications



RAINY DAYS

When you have Amsterdam's wonderful Museum Quarter ([route 3](#)) you can escape the rain for hours, while another option is to go exploring Amsterdam by tram: see the sights and stay dry ([route 8](#)).

Greg Gladman/Apa Publications



SEASIDE FUN

Head to The Hague ([route 18](#)) and its neighbouring seaside resort of Scheveningen, or the brasher resort of Zandvoort near Haarlem ([route 16](#)), both easily reached from Amsterdam.

Shutterstock

EXPLORE AMSTERDAM

Amsterdam is one of the friendliest and most romantic cities in Europe. Its canals delight, its museums impress, yet it's also an edgy city known for its liberal views. It is, in short, a city like no other.

Amsterdam grew out of nothing, turning from a tiny fishing village to the heart of the Dutch Empire. Its Dutch East Indian influences in particular are still evident, from grand buildings constructed during that era to a sizeable Indonesian population whose food is a tantalisingly spicy contrast to the more solid Dutch dishes.

Water is central to Amsterdam's history, geography and culture. The fishermen who first built their huts at the mouth of the River Amstel at the beginning of the 13th century earned a good living from the fertile fishing grounds of the Zuiderzee, although they and their families were at the mercy of wind and sea in that low-lying, swampy delta. Yet the community flourished, particularly once a dam was built to hold the Zuiderzee at bay. A by-product of this Amstel dam was the creation of a good anchorage, at the point where the Centraal Station now stands.

Yet for all its rich history, Amsterdam is very much a 21st-century city, famed for its tolerant attitudes to sex and drugs in particular – tolerant but never unconcerned, and the city's laws and attitudes do change. What doesn't change is its appeal to visitors, who flock there from all over the world.



The Blauwbrug and the River Amstel.

iStock

GEOGRAPHY

With a population of over 800,000, Amsterdam is the Netherlands' biggest city, and its capital, though the seat of government is nearby in The Hague (see [route 18](#)). It's located in the Netherlands province of North Holland, and the country is often referred to as Holland although The Kingdom of the Netherlands is the full correct name.

A large part of Amsterdam's charm lies in its network of canals. The *grachtengordel*, the horseshoe of concentric canals that encloses the city centre, is the city's most timeless area. Names such as Prinsengracht (Princes' Canal), Herengracht (Gentlemen's Canal) and Keizersgracht (Emperor's Canal) are redolent of Amsterdam's Golden Age elegance.

From a visitor's point of view it means you're never far away from a delightful canal view. It also means parts of the city are not easy to navigate by car, making it somewhere best-explored on foot. The main danger is in stepping out in front of a bicycle, the city's most popular form of transport. There's also a good public transport system (for more information, [click here](#)), though it's used much more by locals than by visitors as walking is so easy – and easy on the eye.

- [*Rembrandt's Hat online*](#)
- [Ramage's Prize \(The Lord Ramage Novels, Volume 5\) here](#)
- [read online The Bostonians for free](#)
- [download Saviors and Survivors: Darfur, Politics, and the War on Terror book](#)
- [read online Go Ahead Secret Seven \(Secret Seven, Book 5\)](#)
- [read iPhoneography: How to Create Inspiring Photos with Your Smartphone](#)

- <http://pittiger.com/lib/Farewell--My-Subaru--One-Man-s-Search-for-Happiness-Living-Green-Off-the-Grid.pdf>
- <http://aseasonedman.com/ebooks/Voyage-en-Orient.pdf>
- <http://musor.ruspb.info/?library/The-Economist--14-May-2016-.pdf>
- <http://wind-in-herleshausen.de/?freebooks/Rollback.pdf>
- <http://berttrotman.com/library/Warm-and-Willing.pdf>
- <http://berttrotman.com/library/Meaning-in-the-Visual-Arts--Papers-in-and-on-Art-History.pdf>